

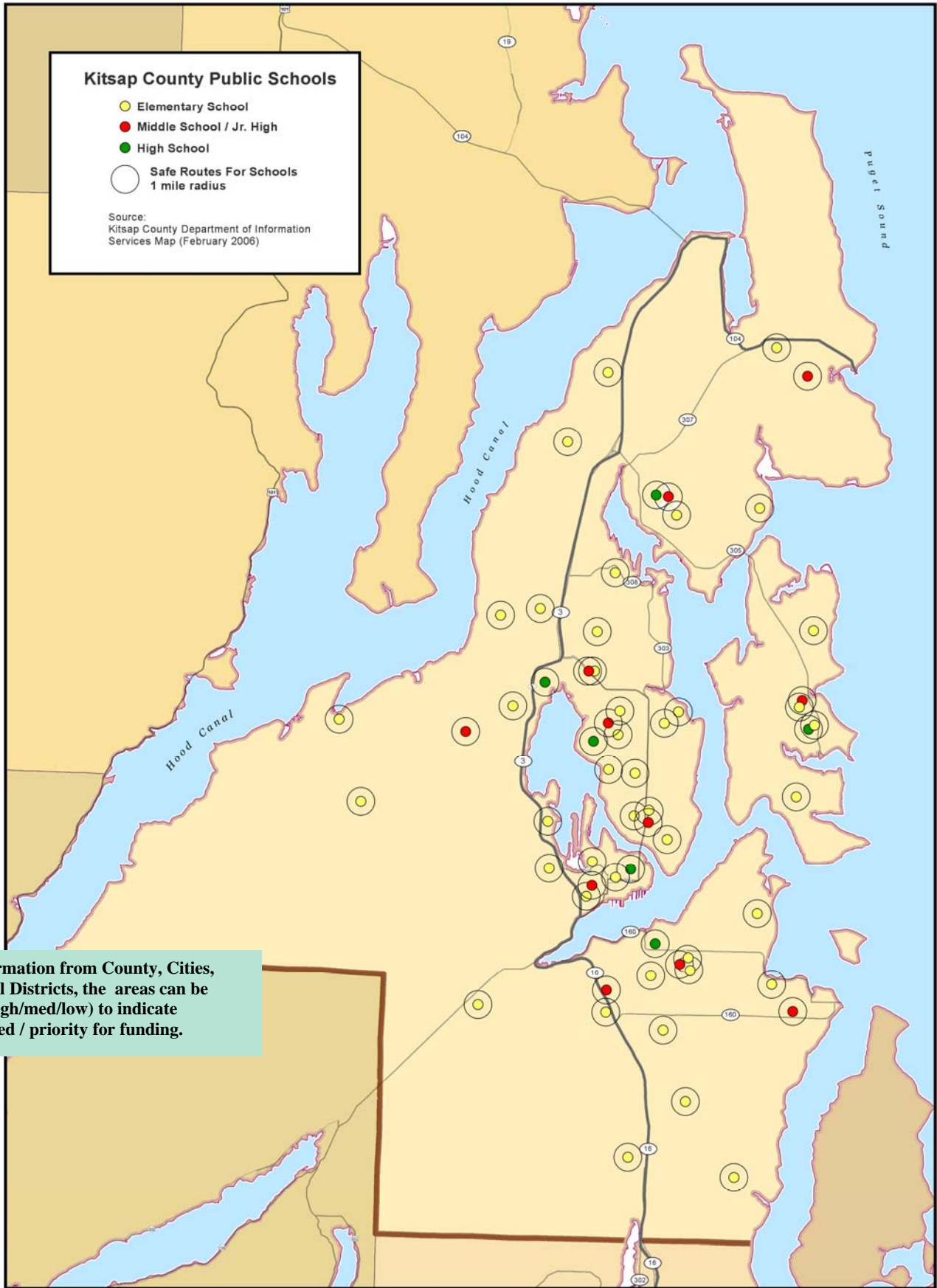
# Non-Motorized Transportation System Elements

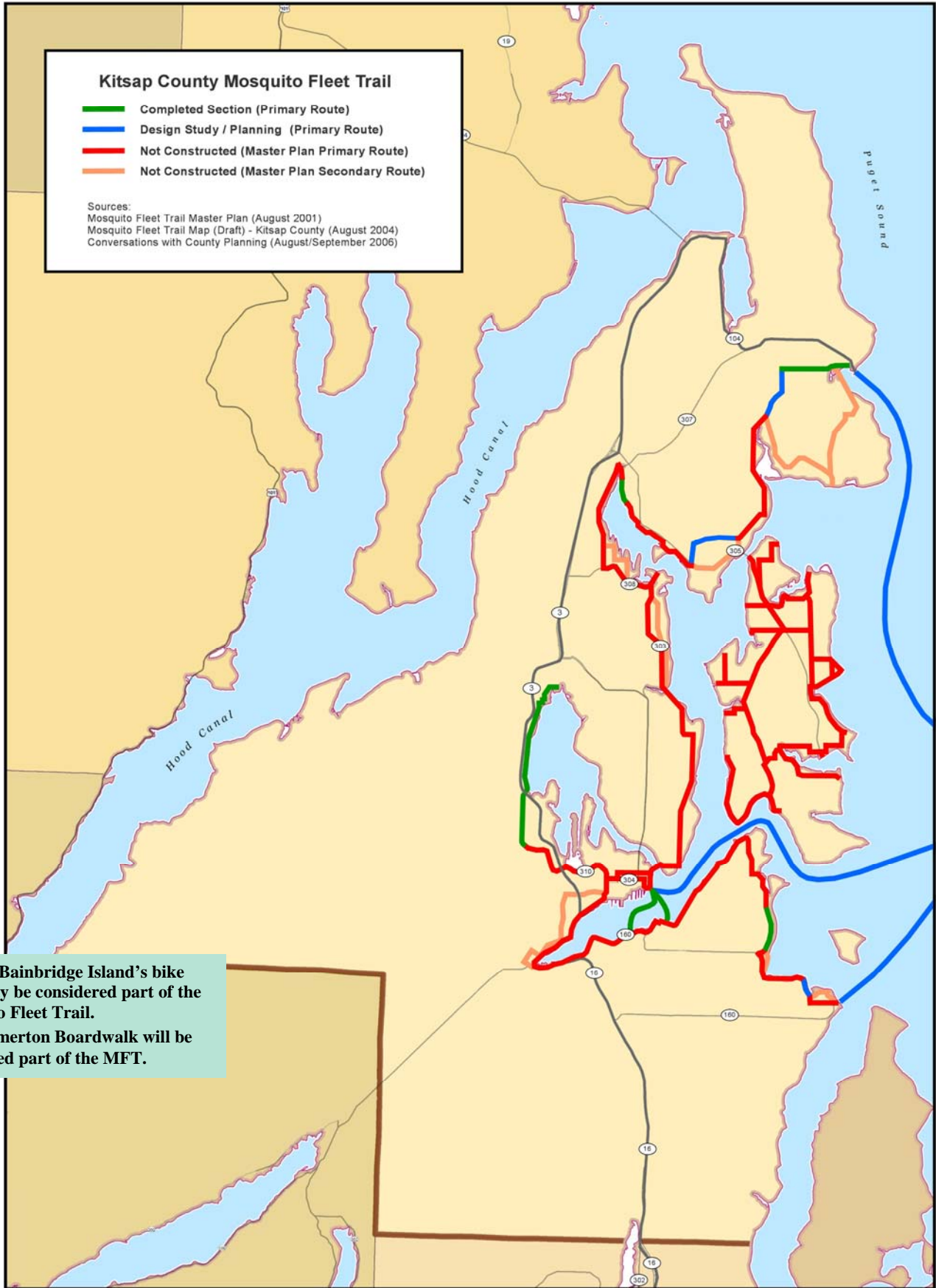
Kitsap County's Non-Motorized Transportation System Elements was designed to highlight the County's diverse non-motorized transportation system, and the many natural assets that can be enjoyed throughout Kitsap without a car.

This report was also developed, with the help of Kitsap's jurisdictions, to assist in the development of non-motorized connectivity throughout the County.

- ◆ **Schools** **Page 2**  
Map showing Kitsap's Public Schools
- ◆ **Mosquito Fleet Trail** **Page 3**  
Map showing stages of completion
- ◆ **Bike Lanes & Pedestrian Paths** **Page 4**  
Links and map
- ◆ **Kitsap Transit:** **Page 6**  
Bus Service / Park & Rides / Vanpools / SCOOT (flex-car) / Foot Ferry Schedule
- ◆ **Boat Facilities:** **Page 12**  
Launch & tie-up: Ports, County, Cities, Private, and State facilities
- ◆ **Projects Reasonably Completed** **Page 13**
- ◆ **Projects in Progress** **Page 14**
- ◆ **Countywide Federal Funding Priorities for 2008 – 2010** **Page 15**







Some of Bainbridge Island's bike lanes may be considered part of the Mosquito Fleet Trail.  
 The Bremerton Boardwalk will be designated part of the MFT.



## **Bike Lanes and Pedestrian Paths ~ Links ~**

**Kitsap County:** <http://www.kitsapgov.com/pw/roads.htm>  
**Bike routes:** [www.kitsapgov.com/pw/bikeplan.htm](http://www.kitsapgov.com/pw/bikeplan.htm)  
[www.kitsapgov.com/pw/clearcreek.htm](http://www.kitsapgov.com/pw/clearcreek.htm)  
[www.clearcreektrail.org](http://www.clearcreektrail.org)

### **Cities:**

**Bremerton:** <http://www.ci.bremerton.wa.us/>

**Bainbridge Island:** <http://www.ci.bainbridge-isl.wa.us/default.asp?ID=1378>

**Port Orchard:** <http://www.cityofportorchard.us/index.html>

**Poulsbo:** <http://www.cityofpoulsbo.com/Works/>

**Kitsap Transit:** <http://www.kitsaptransit.org/>

**WSDOT:** <http://www.wsdot.wa.gov/>

**Bikes:** [www.wsdot.wa.gov/bike/](http://www.wsdot.wa.gov/bike/)

**Pedestrian:** [www.wsdot.wa.gov/walk/](http://www.wsdot.wa.gov/walk/)

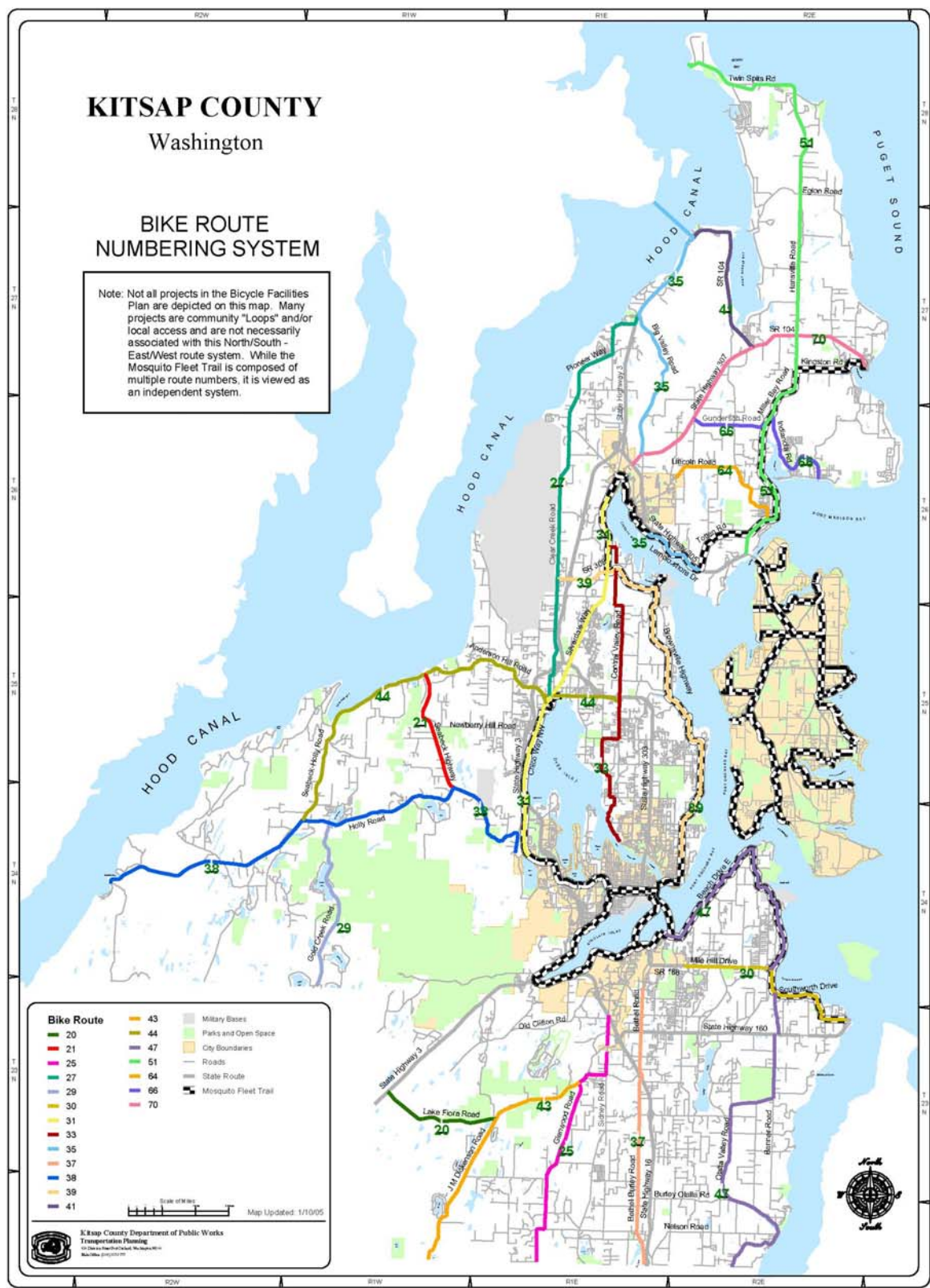


# KITSAP COUNTY

Washington

## BIKE ROUTE NUMBERING SYSTEM

Note: Not all projects in the Bicycle Facilities Plan are depicted on this map. Many projects are community "Loops" and/or local access and are not necessarily associated with this North/South - East/West route system. While the Mosquito Fleet Trail is composed of multiple route numbers, it is viewed as an independent system.



## **Kitsap Transit**

**60 Washington Avenue, Suite 200  
Bremerton WA 98337**

**360-373-2877  
1-800-501-RIDE**

**E-mail: [KitsapRide@KitsapTransit.com](mailto:KitsapRide@KitsapTransit.com)**

Link to Routed Bus Service site: <http://www.kitsaptransit.org/RoutedBusService.html>

Link to Commute Trip Reduction site: <http://www.kitsaptransit.org/CommuterPrograms.html>

Link to Vanpool information: <http://www.kitsaptransit.org/Vanpool/Vanpool.html>

Vanpools offer tremendous savings over the cost of commuting alone--the typical vanpooler saves more than \$3,000 a year. Kitsap Transit's Vanpool Coordinators, with the assistance of RideShareOnline.com, can help locate commuters who want to start or join a vanpool.

### More Vanpool Advantages

- Less stress commuting to and from work
- Financial savings
- Reduces need for parking
- Increases free time for riders
- With High Occupancy Lanes, trips may take less time
- Reduces pollution due to auto emissions

Link to the SCOOT Program: <http://www.kitsaptransit.org/Vanpool/scoot/index.htm>

The mission of the SCOOT Program is to encourage commuters who work in targeted areas in Kitsap County to use alternatives to driving to work alone by offering a 'smart option' for personal errands. SCOOT cars are Honda Civic hybrids with car sharing technology. SCOOT members log in to the reservation system to make a reservation and use assigned "smart" cards to access the cars.

To be a Smart Commuter in Kitsap Transit's Smart Commuter Program, you must regularly commute to work by walking, bicycling, riding a bus, carpooling, vanpooling or by riding the ferry as a foot passenger at least three days a week. You must also complete and submit a registration application.

### SCOOT Car Locations:

Harborside Building, 60 Washington Ave, P-1 parking level, Bremerton, 98337 - 4 cars

Norm Dicks Government Center, 345 6th Street, Bremerton, 98337 - 1 car

Kitsap Mental Health, 5455 Almira Drive NE, Bremerton, 98311 - 1 car

**KPS Health Plans, 400 Warren Avenue, Bremerton, 98337 - 1 car**

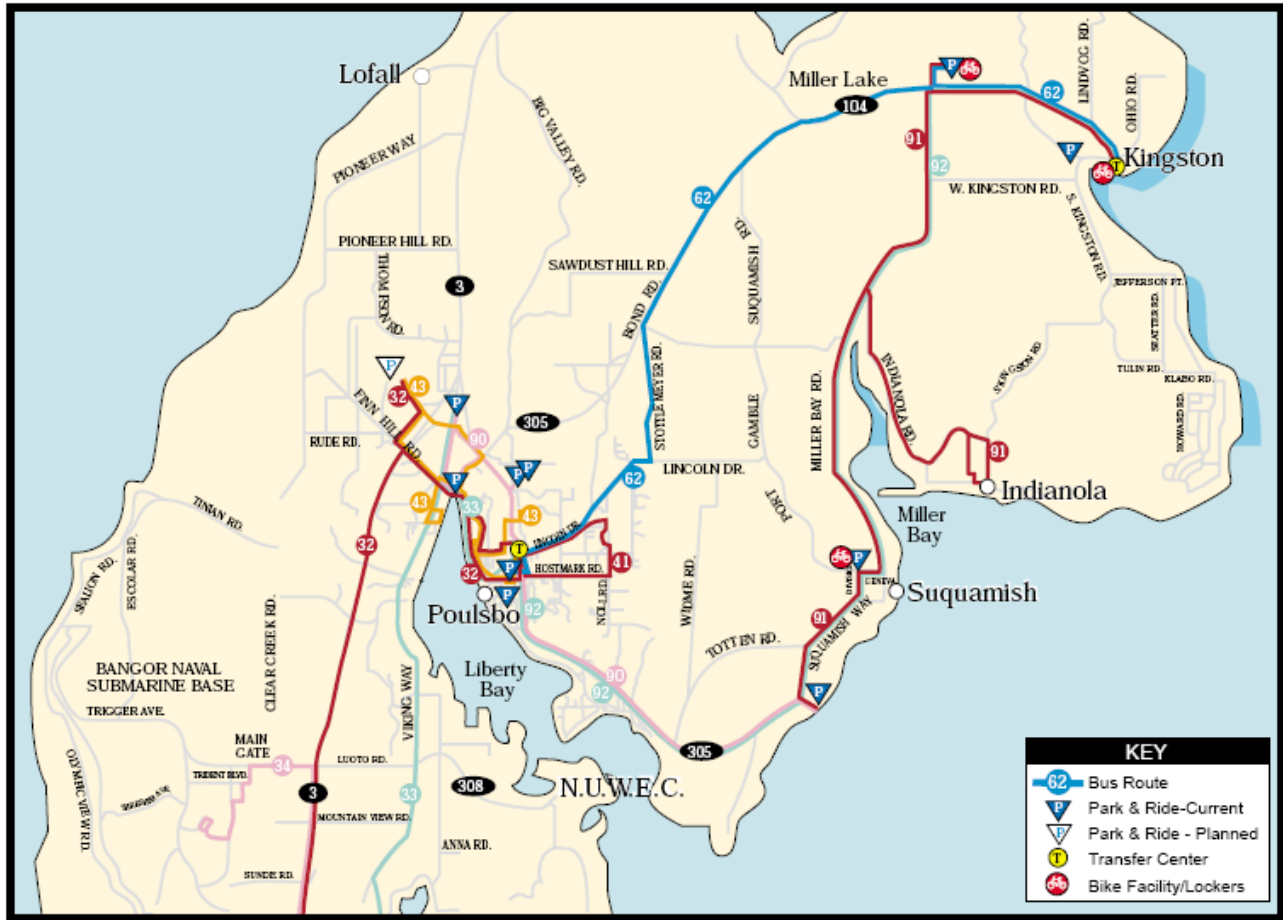
Kitsap County Courthouse, 614 Division St, Port Orchard, 98366 - 1 car



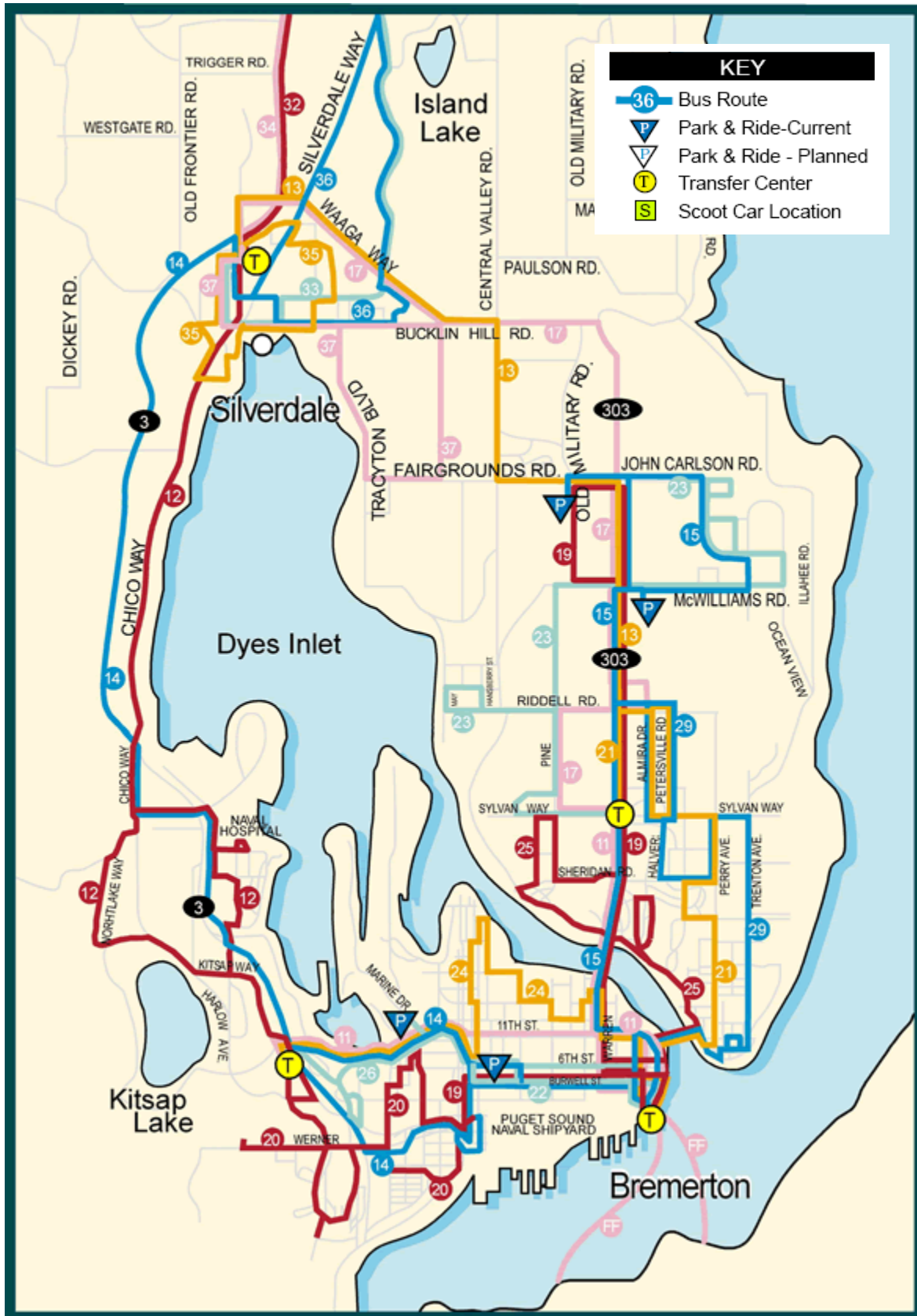
**Kitsap Transit Route Map showing Park & Ride Locations: Bainbridge Island**



## Kitsap Transit Route Map showing Park & Ride Locations: North Kitsap



# Kitsap Transit Route Map showing Park & Ride Locations: Central Kitsap





# Kitsap Transit Foot Ferry

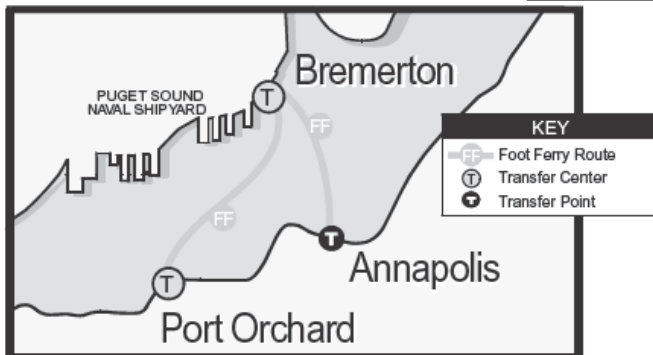
Bremerton/Port Orchard Weekdays			
Depart Port Orchard Ferry Dock	Arrive Bremerton Ferry Dock	Depart Bremerton Ferry Dock	Arrive Port Orchard Ferry Dock
AM 4:30	AM 4:42	AM 4:45	AM 4:57
5:00	5:12	5:15	5:27
5:30	5:42	5:45	5:57
6:00	6:12	6:15	6:27
6:30	6:42	6:45	6:57
7:00	7:12	7:15	7:27
7:30	7:42	7:45	7:57
8:00	8:10	8:15	8:25
8:30	8:40	8:45	8:55
9:00	9:10	9:15	9:25
9:30	9:40	*9:45	9:55
10:00	10:07	10:15	10:25
10:30	10:40	10:45	10:55
11:00	11:10	*11:15	11:25
11:30	11:40	11:45	11:55
PM12:00	PM12:10	PM12:15	PM12:25
12:30	12:40	12:45	12:55
1:00	1:10	1:15	1:25
1:30	1:40	*1:45	1:55
2:00	2:10	2:15	2:25
2:30	2:40	2:45	2:55
3:00	3:12	3:15	3:27
3:30	3:42	3:45	3:57
4:00	4:12	4:15	4:27
4:30	4:42	4:45	4:57
5:00	5:12	5:15	5:27
---	---	5:30	5:40
5:30	5:42	5:45	5:57
---	---	**6:00	6:10
6:00	6:12	6:15	6:27
6:30	6:40	6:45	6:55
7:00	7:10	7:15	7:25
7:30	7:40	*7:45	7:55
8:00	8:10	8:15	8:25
8:30	8:40	*8:45	8:55

Bremerton/Port Orchard Saturday			
Depart Port Orchard Ferry Dock	Arrive Bremerton Ferry Dock	Depart Bremerton Ferry Dock	Arrive Port Orchard Ferry Dock
AM 8:30	AM 8:42	AM 8:45	AM 8:57
9:00	9:12	9:15	9:27
9:30	9:42	9:45	9:57
10:00	10:12	10:15	10:27
10:30	10:42	10:45	10:57
11:00	11:12	11:15	11:27
11:30	11:42	11:45	11:57
PM12:00	PM12:12	PM12:15	PM12:27
12:30	12:42	12:45	12:57
1:00	1:12	1:15	1:27
1:30	1:42	1:45	1:57
2:00	2:12	2:15	2:27
2:30	2:42	2:45	2:57
3:00	3:12	3:15	3:27
3:30	3:42	3:45	3:57
4:00	4:12	4:15	4:27
4:30	4:42	4:45	4:57
5:00	5:12	5:15	5:27
5:30	5:42	5:45	5:57
6:00	6:12	6:15	6:27
6:30	6:42	6:45	6:57

Bremerton/Annapolis Weekdays			
Depart Annapolis Ferry Dock	Arrive Bremerton Ferry Dock	Depart Bremerton Ferry Dock	Arrive Annapolis Ferry Dock
AM 6:00	AM 6:05	AM 6:07	AM 6:12
6:15	6:20	6:22	6:27
6:30	6:35	6:37	6:42
6:45	6:50	6:52	6:57
7:00	7:05	7:07	7:12
7:15	7:20	7:22	7:27
7:30	7:35	7:37	7:42
7:45	7:50	---	---
---	---	PM 3:25	PM 3:30
PM 3:32	PM 3:37	3:40	3:45
3:47	3:52	3:55	4:00
4:02	4:07	4:10	4:15
4:17	4:22	4:25	4:30
4:40	4:45	4:50	4:55
5:02	5:07	5:10	5:15
5:20	5:25	5:30 via Port Orchard	5:45
5:47	5:52	6:00	6:05

\* Ferry will wait up to 5 minutes for riders from Washington State Ferries.

\*\* Ferry will travel via Annapolis and will depart after the Kitsap Ferry Company boat arrives.



Bicycles board free of charge as space allows.



**Boat Facilities**  
**~ Links & Contact Information ~**

**Ports (Public):**

Port of Allyn:	360-275-2430	<a href="http://www.portofallyn.com">www.portofallyn.com</a>
Port of Bremerton:	360-373-1035	<a href="http://www.portofbremerton.org">www.portofbremerton.org</a>
Port of Brownsville:	360-692-5498	<a href="http://www.portofbrownsville.org">www.portofbrownsville.org</a>
Port of Keyport:	360-394-4422	
Port of Kingston:	360-297-3545	<a href="http://www.portofkingston.org">www.portofkingston.org</a>
Port of Manchester:	253-853-7449	
Port of Poulsbo:	360-779-3505	<a href="http://poulsbo.net/portofpoulsbo/">http://poulsbo.net/portofpoulsbo/</a>
Port of Silverdale:	360-698-4918	<a href="http://www.portofsilverdale.com">www.portofsilverdale.com</a>

**Kitsap Peninsula Visitor & Convention Bureau (link to boating in Kitsap County):**  
[http://www.visitkitsap.com/search/things\\_to\\_do.asp?act=search\\_results&ID=28](http://www.visitkitsap.com/search/things_to_do.asp?act=search_results&ID=28)

**Ports (Private):**

Bremerton Marina:	360-674-2381
Eagle Harbor Marina:	206-842-4003
Harbour Marina:	206-842-6502
Kitsap Marina:	360-895-2193
Liberty Bay Marina:	360-779-7762
Port Orchard Marina:	360-674-2381
Port Washington Narrows Marina:	360-479-3037
Williamson Landing Marina:	206-842-6068
Winslow Wharf Marina:	206-842-4202

**Moorage:**

Bremerton Yacht Club:	360-479-2662
Brownsville Yacht Club:	360-692-2900
Eagledale Moorings:	206-842-7751
Kingston Cove Yacht Club:	360-297-3371
Louie Louie Yacht Club:	206-842-3428
Port Orchard Yacht Club:	360-876-9010
Poulsbo Yacht Club:	360-779-3116
Sinclair Inlet Yacht Club:	Contact Port Orchard Marina for more information



## Projects Reasonably Completed

**Kitsap County:** Kitsap County Bicycle Facilities Plan, May 2001  
Kitsap County Bike Routes Numbering System (Map)  
Southworth portion of the Mosquito Fleet Trail, 2009

### Cities:

**Bremerton:** None at this time

**Bainbridge Island:** Non-Motorized Transportation Plan, January 2003; updates in March 2007  
Various trails  
Wyatt Way  
Wing Point Way

**Port Orchard:** None at this time

**Poulsbo:** None at this time

### Kitsap Transit:

Bike Barn  
Lockers  
Bus Bike Racks  
State Route 305 Visioning – High Capacity Project, 2008  
BTC – Pedestrian Shelter Project, 2008

### WSDOT:

Highway projects that involve improved sidewalks and bicycle lanes:  
SR 3-303 (Waaga Way) Interchange  
SR 305 Poulsbo Hostmark Street to Bond Road



## Projects in Progress

**Kitsap County:** Kitsap County Bicycle Facilities Plan, May 2001, update due Spring 2009  
Clear Creek Bike/Foot Trail & other County projects  
Miller Bay Separated Trail Study  
Extension of the Clear Creek Trail to the north, a joint planning effort with the City of Poulsbo

### Cities:

**Bremerton:** Starting final draft review Non- Motorized Transportation Plan, Fall 2007

**Bainbridge Island:** Non-Motorized Transportation Plan, January 2003; updated in March 2007

**Port Orchard:**

**Poulsbo:** Liberty Bay Trail (considered part of the Mosquito Fleet Trail)

**Kitsap Transit:** North Base Maintenance, new neighborhood sidewalk, 2012

Harper Park & Ride Expansion, 2009

SR305 Alternative Analysis, 2009-2010

Bremerton Transportation Center Passenger only Ferry - pedestrian and bike access

Bus Shelter – solar, upgrade, multi-year

**WSDOT:** Highway projects that involve improved sidewalks and bicycle lanes:

SR 104 Hood Canal Bridge

SR 160 – SR 16 to Long Lake Road

SR 303 Manette Bridge

SR 304 Bremerton Tunnel



## Countywide Federal Funding Priorities for 2008 - 2010

### 2008 - 2010 Countywide Recommendations ~ County

*Approved at the July 11, 2006 Board Meeting  
(± \$3,170,000 funds available)*

Lead Agency	Project Name	Area Served	Amount Requested	Amount Recommended	Notes	Contingency List
Kitsap County	Waaga Way Extension *	Silverdale Metropolitan Center	\$1,600,000	\$1,600,000	Construction to finish project <i>Note:</i> Different phase submitted for Regional funds	
Kitsap Transit	POF small vessel	Central & South Kitsap	\$2,000,000	\$1,100,200	Received state funding	KRCC Action POF vessel construction
Kitsap Transit	Bremerton A-Float	Central and South Kitsap	\$3,000,000			After 2006 contingency funding, \$104,000 remaining
Port of Bremerton	SKIA County Arterial – Phase I	South Kitsap Industrial Area	\$269,800	\$269,800	Design Phase	
<b>Totals</b>	<b>\$6,769,800</b>	<b>\$3,170,000</b>		<b>\$1,300,000</b>		



## 2008 - 2010 Countywide Recommendation Summary ~ City

*Approved at the July 11, 2006 Board Meeting  
(± \$3,170,000 funds available)*

Lead Agency	Project Name	Area Served	Amount Requested	Amount Recommended	Notes	Contingency List
Bainbridge Island	Wing Point Way Reconstruction	City of Bainbridge Island	\$600,000	\$600,000	Construction to finish project	
Bainbridge Island	Winslow Way Street Improvements	City of Bainbridge Island	\$1,141,720	\$720,000	Construction	(2) \$421,720
Bainbridge Island	Wyatt Way Improvements	City of Bainbridge Island	\$350,000	\$350,000	Construction to finish project	
Bremerton	SR 303 Corridor Warren Avenue at 11 <sup>th</sup> Street	City of Bremerton	\$450,000	\$150,000	\$104,000 Design \$346,000 ROW	(1) \$300,000
Kitsap Transit	Admiral Pete	Cities of Port Orchard & Bremerton	\$450,000	\$450,000		
Port Orchard	Tremont Street Widening	City of Port Orchard	\$700,000	\$700,000	Right-of-Way	
Port Orchard	Pottery Street Improvements	City of Port Orchard	\$700,000		Planning & Engineering	(3) \$700,000
Poulsbo	Viking Avenue Improvements Phase II	City of Poulsbo	\$200,000	\$200,000	Design	
<b>Totals</b>			<b>\$4,591,720</b>	<b>\$3,170,000</b>		<b>\$1,421,720</b>

