



Kitsap Regional Coordinating Council

2044 INITIAL GROWTH TARGETS

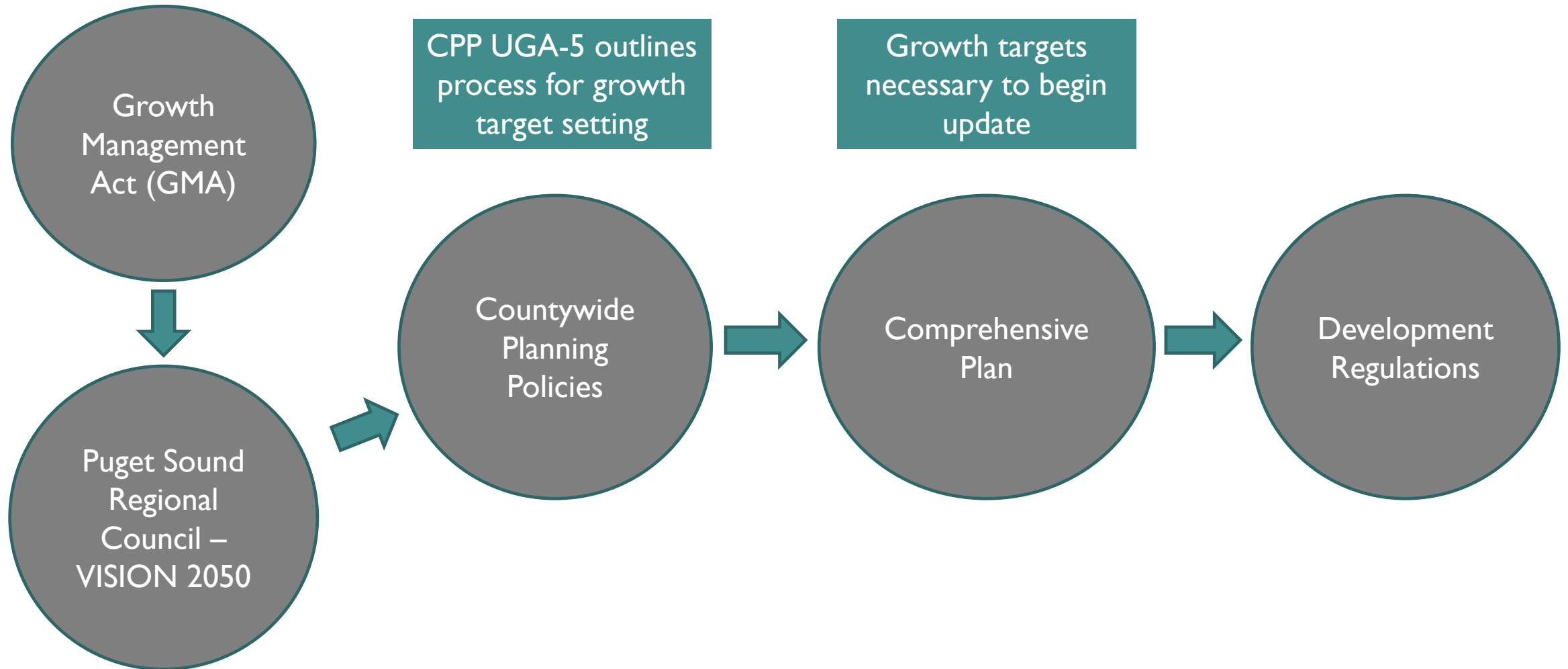
PlanPOL Meeting

March 15, 2022

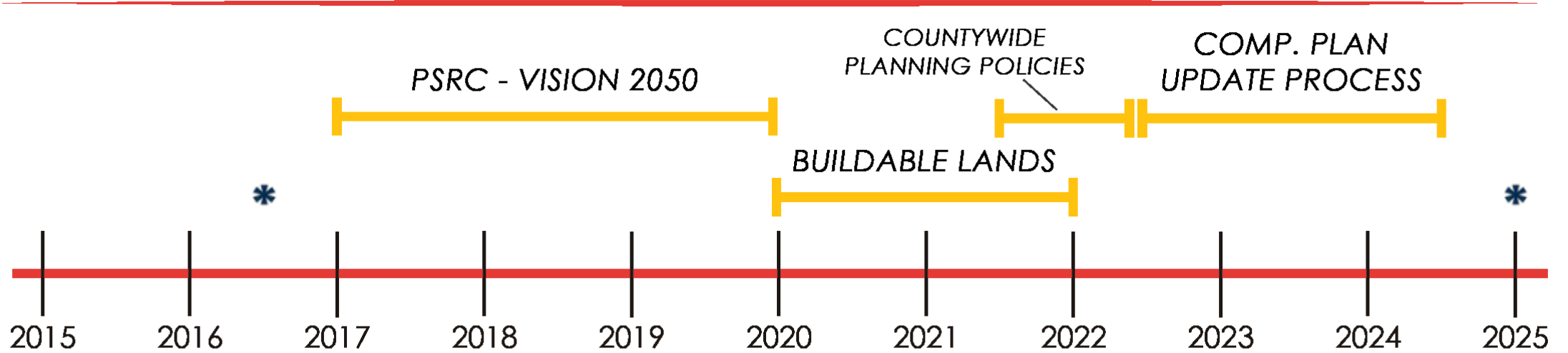
PRESENTATION GOALS

- Provide the PlanPOL an recap of key requirements for Growth Target setting
- Provide the PlanPol an overview of how this process fits into the overall Comprehensive Plan update process
- Provide the PlanPol an update on work thus far completed by LUTAC - coordination on **draft targets**
- Answer questions from the PlanPOL

GROWTH TARGET SETTING OVERVIEW



General GMA Timeline



* Comprehensive Plan update deadlines

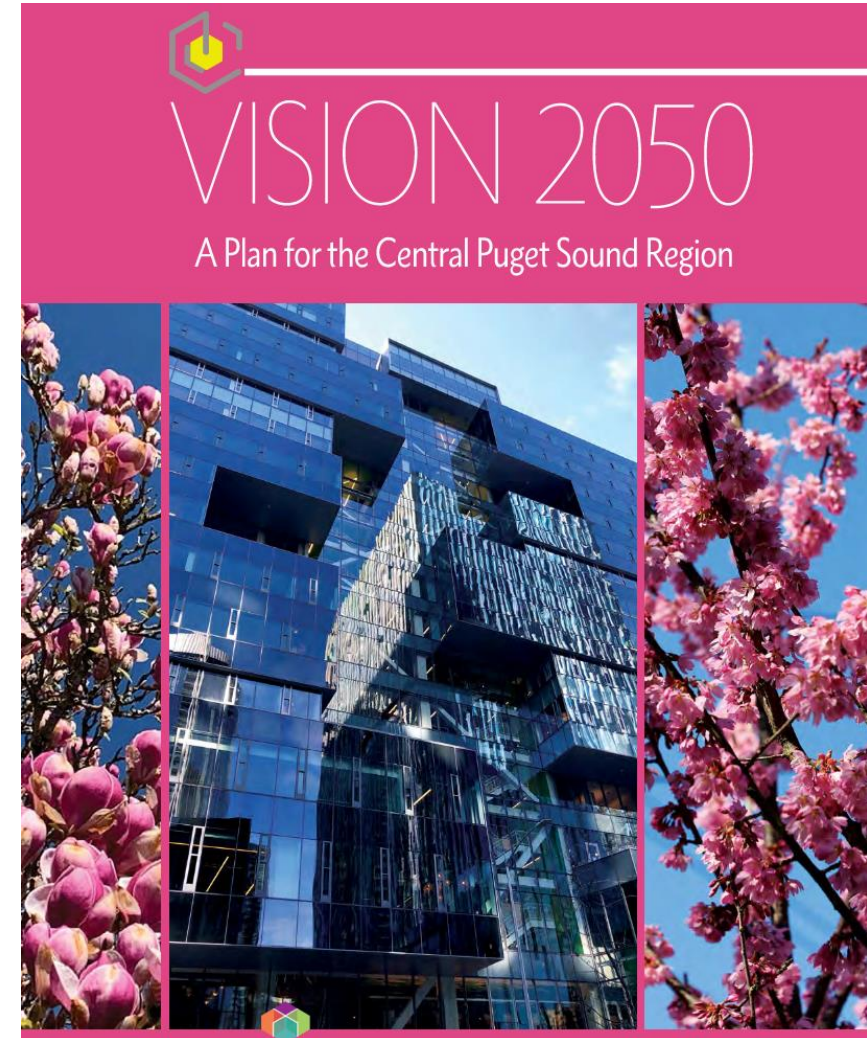
GROWTH MANAGEMENT ACT – PROVIDES BASE REQUIREMENTS

RCW 36.70A.110 – Comprehensive Plans – Urban Growth Areas

(2) Based upon the growth management population projection made for the county by the office of financial management, the county and each city within the county shall include areas and densities sufficient to permit the urban growth that is projected to occur in the county or city for the succeeding twenty-year period...As part of this planning process, each city within the county must include areas sufficient to accommodate the broad range of needs and uses that will accompany the projected urban growth including, as appropriate, medical, governmental, institutional, commercial, service, retail, and other nonresidential uses.

VISION 2050 - HOW DOES IT FIT IN?

- VISION 2050's multicounty planning policies and regional growth strategy further guide how the four-county region grows.
- Allocates growth by Regional Geography
- Growth Management Act and PSRC differences/similarities



REGIONAL GROWTH STRATEGY ALLOCATIONS

RGS - VISION 2050 - POPULATION

- **Metropolitan Cities 34%** – Bremerton and Bremerton UGA
- **Core City 16%** – Silverdale
- **High-Capacity Transit Communities 36%** – Bainbridge Island, Kingston, Port Orchard & Port Orchard UGA, Poulsbo and Poulsbo UGA
- **Urban Unincorporated 6%**
- **Rural Areas 8%**

RGS - VISION 2050 - EMPLOYEEMENT

- **Metropolitan Cities 35%** – Bremerton and Bremerton UGA
- **Core City 26%** – Silverdale
- **High-Capacity Transit Communities 32%** – Bainbridge Island, Kingston, Port Orchard & Port Orchard UGA, Poulsbo and Poulsbo UGA
- **Urban Unincorporated 2%**
- **Rural Areas 5%**



QUESTIONS?